

1  
2  
3  
4  
5  
6  
7  
8  
9  
10  
11  
12  
13  
14  
15

**CITY OF LABELLE  
ORDINANCE 2020-03  
KMJ INVESTMENT GROUP LLC  
SMALL-SCALE COMPREHENSIVE PLAN AMENDMENT**

16  
17  
18  
19  
20  
21  
22  
23  
24  
25  
26

**AN ORDINANCE OF THE CITY OF LABELLE, FLORIDA, PROVIDING FOR A SMALL-SCALE COMPREHENSIVE PLAN AMENDMENT TO THE FUTURE LAND USE MAP FOR A 2+/-ACRE PROPERTY LOCATED IMMEDIATELY NORTH OF STATE ROAD 80, APPROXIMATELY ¼ MILE EAST OF HUGGETTS ROAD; AMENDING THE CITY COMPREHENSIVE PLAN DESIGNATION FOR THE PROPERTY FROM UNINCORPORATED HENDRY COUNTY COMPREHENSIVE PLAN “RESIDENTIAL - MEDIUM DENSITY” DESIGNATION TO CITY COMPREHENSIVE PLAN “EMPLOYMENT VILLAGE” DESIGNATION; PROVIDING FOR SEVERABILITY; PROVIDING AN EFFECTIVE DATE.**

27  
28  
29  
30  
31  
32  
33

**WHEREAS**, the City of LaBelle. has considered an amendment to the Future Land Use Map for real property located north of SR 80/West Hickpochee Avenue and ¼ mile east of Huggetts Road, City of LaBelle, Florida, further described in Exhibit “A”, attached hereto; and has considered public comment on the same, and,

34  
35  
36  
37  
38  
39  
40  
41  
42  
43  
44  
45

**WHEREAS**, in the exercise of its authority pursuant to Sections 163.3187 and 1643.3184, Florida Statutes, the City has determined it necessary and desirable to amend the City Comprehensive Plan Future Land Use Map so that the property for comprehensive planning purposes is changed from the Hendry County “Residential - Medium Density” to the “Employment Village” future land use category as shown on Exhibit “B” attached hereto; a

**WHEREAS**, amending the City Comprehensive Plan Future Land Use Map is appropriate in consideration of the property’s access and frontage on SR 80; adjacency to lands designated as Employment Village on the adopted future land use map; and the amendment will promote, protect, and improve the general health, safety, good order, appearance, convenience, and general welfare of the public, and will help accomplish the goals of the objectives of the City’s Comprehensive Plan.

**NOW, THEREFORE, BE IT ORDAINED** by the City Commission of the City of LaBelle, Florida:

**Section 1.** The forgoing recitals are true and correct and are incorporated herein by this reference.

**Section 2.** After being read by title at a public hearing on March 12, 2020 before the Local Planning Agency, and duly advertised public hearings on May 14, 2020, June 11,2020, and July 9, 2020, Ordinance 2020-03 is hereby adopted, amending the City Comprehensive Plan Future Land Use Map so that the Comprehensive Plan designation for the property is “Employment Village”.

46        **Section 3.** The City has determined that the Comprehensive Plan designation of “Employment  
47 Village” as shown in the proposed City Comprehensive Plan Future Land Use Map attached hereto  
48 as Exhibit “B”, is the most appropriate comprehensive plan designation for the affected property  
49 and that such comprehensive plan designation will promote, protect, and improve the general  
50 health, safety, good order, appearance, convenience, and general welfare of the public and will  
51 help accomplish the goals and objectives of the City Comprehensive Plan.

52

53        **Section 4.** The small-scale comprehensive plan amendment shall apply to the real property  
54 described in Exhibit “A”.

55

56        **Section 5.** This ordinance shall become effective in accordance with Florida Statutes.

57

58        **Section 6.** If any Court of competent jurisdiction shall determine any portion or provision of  
59 this ordinance unconstitutional or invalid, that portion shall be severed, and the remainder of the  
60 ordinance shall remain in full force and effect and given its ordinary meaning.

61

62        **Section 7.** The City Commission hereby directs the Deputy Clerk to forward certified copies  
63 of this adopted ordinance within seven (7) days of the effective date hereof, to the Clerk of Circuit  
64 Court of Hendry County and the County Administrator for Hendry County


65

66


67

68 PASSED AND ADOPTED in open session this 9<sup>th</sup> day July, 2020.  
69  
70


71 THE CITY OF LABELLE, FLORIDA

72  
73  
74 By:   
75 David A Lyons, Mayor

76 Attest:

77   
78 Thomas A. Smith, Clerk-Commissioner  
79

80  
81 APPROVED AS TO FORM AND  
82 LEGAL SUFFICIENCY:

83  
84  
85 By:   
86 Derek Rooney, City Attorney  
87

88 Vote:	89 AYE	90 NAY
91 Mayor Lyons	<input checked="" type="checkbox"/>	_____
92 Commissioner Smith	<input checked="" type="checkbox"/>	_____
93 Commissioner Wilkins	<input checked="" type="checkbox"/>	_____
94 Commissioner Akin	<input checked="" type="checkbox"/>	_____
95 Commissioner Kelley	<input checked="" type="checkbox"/>	_____
96		
97		

98  
99  
100  
101  
102  
103  
104  
105  
106  
107  
108  
109  
110  
111  
112  
113  
114  
115  
116  
117  
118  
119  
120  
121  
122  
123  
124

**EXHIBIT A**

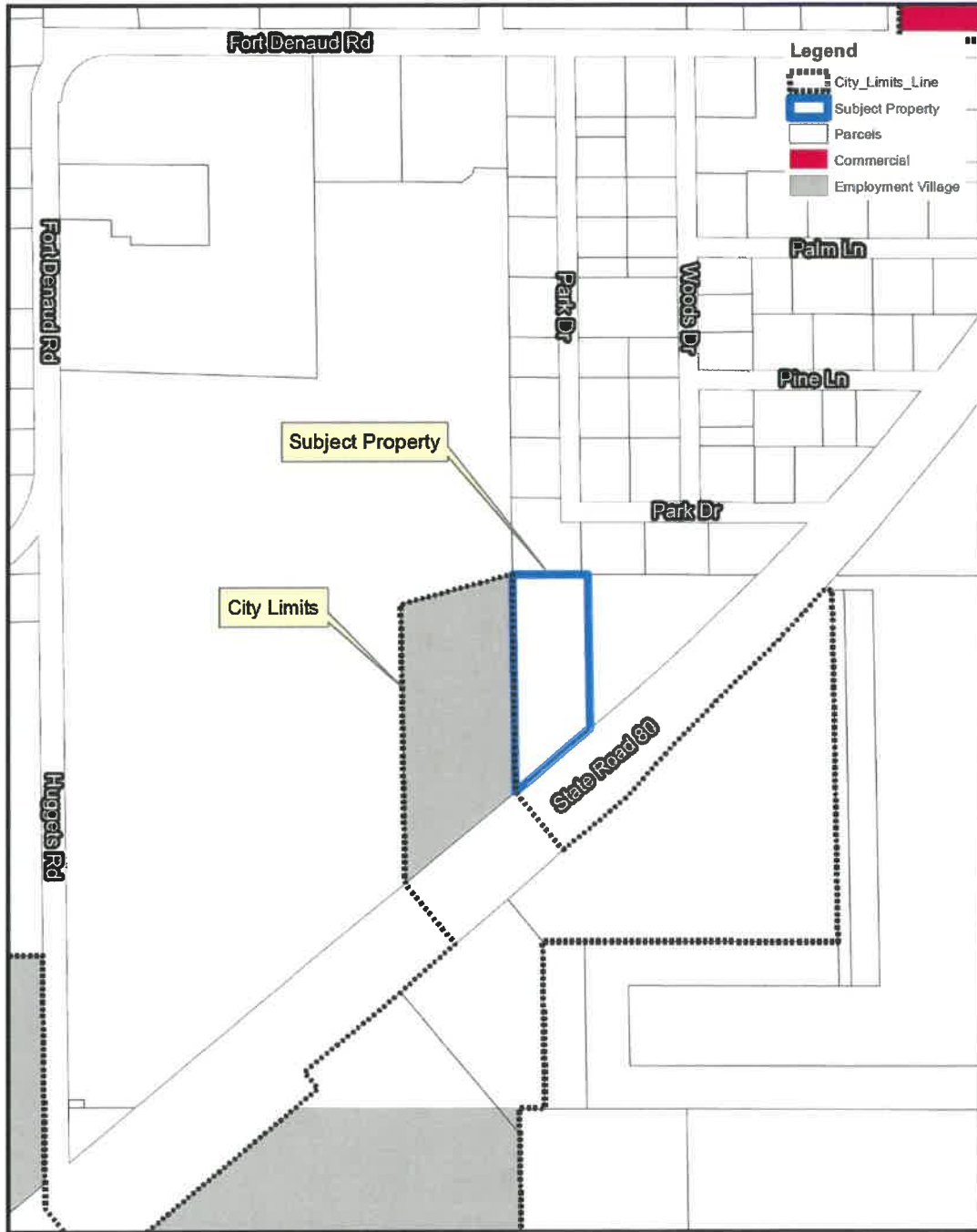
**LEGAL DESCRIPTION**

A PARCEL IN SECTION 18, TOWNSHIP 43 SOUTH, RANGE 29 EAST, HENDRY COUNTY, FLORIDA, MORE PARTICULARLY DESCRIBED AS FOLLOWS:

COMMENCING AT THE NORTHWEST CORNER OF GOVERNMENT LOT 1, ALSO THE NORTHWEST CORNER OF SAID SECTION 18); THENCE NORTH 89°51'32" EAST, 1151.79 FEET, ALONG THE NORTH LINE OF SAID GOVERNMENT LOT 1 OF SECTION 18; THENCE SOUTH 01°14'10" EAST, 322.02 FEET ALONG THE EAST LINE OF THE NORTHWEST ONE-QUARTER OF THE NORTHWEST ONE-QUARTER OF SECTION 18, AND THE WEST LINE OF PARKWOOD ESTATES AS RECORDED IN PLAT BOOK 3, PAGE 23 OF THE PUBLIC RECORDS OF HENDRY COUNTY, FLORIDA, TO THE LANDS DESCRIBED IN O.R. BOOK 644, PAGE 1860, PUBLIC RECORDS OF HENDRY COUNTY, FLORIDA; THENCE CONTINUE SOUTH 01°14'10" EAST, 1011.97 FEET TO THE SOUTHWEST CORNER OF PARKWOOD ESTATES, RECORDED IN PLAT BOOK 3, PAGE 23, PUBLIC RECORDS OF HENDRY COUNTY, FLORIDA, AND THE TRUE POINT OF BEGINNING; THENCE NORTH 89°52'17" EAST, 191.41 FEET; THENCE SOUTH 01°14'10" EAST, 385.22 FEET TO THE NORTHWESTERLY RIGHT OF WAY LINE OF STATE ROAD 80; THENCE SOUTH 49°52'18" WEST, ALONG SAID NORTHWESTERLY RIGHT OF WAY LINE TO SAID EAST LINE OF THE NORTHWEST ONE-QUARTER OF THE NORTHWEST ONE-QUARTER OF SECTION 18; THENCE NORTH 01°14'10" WEST, 543.29 FEET, ALONG SAID EAST LINE OF THE NORTHWEST ONE-QUARTER OF THE NORTHWEST ONE-QUARTER OF SECTION 18 TO THE TRUE POINT OF BEGINNING.

125  
126

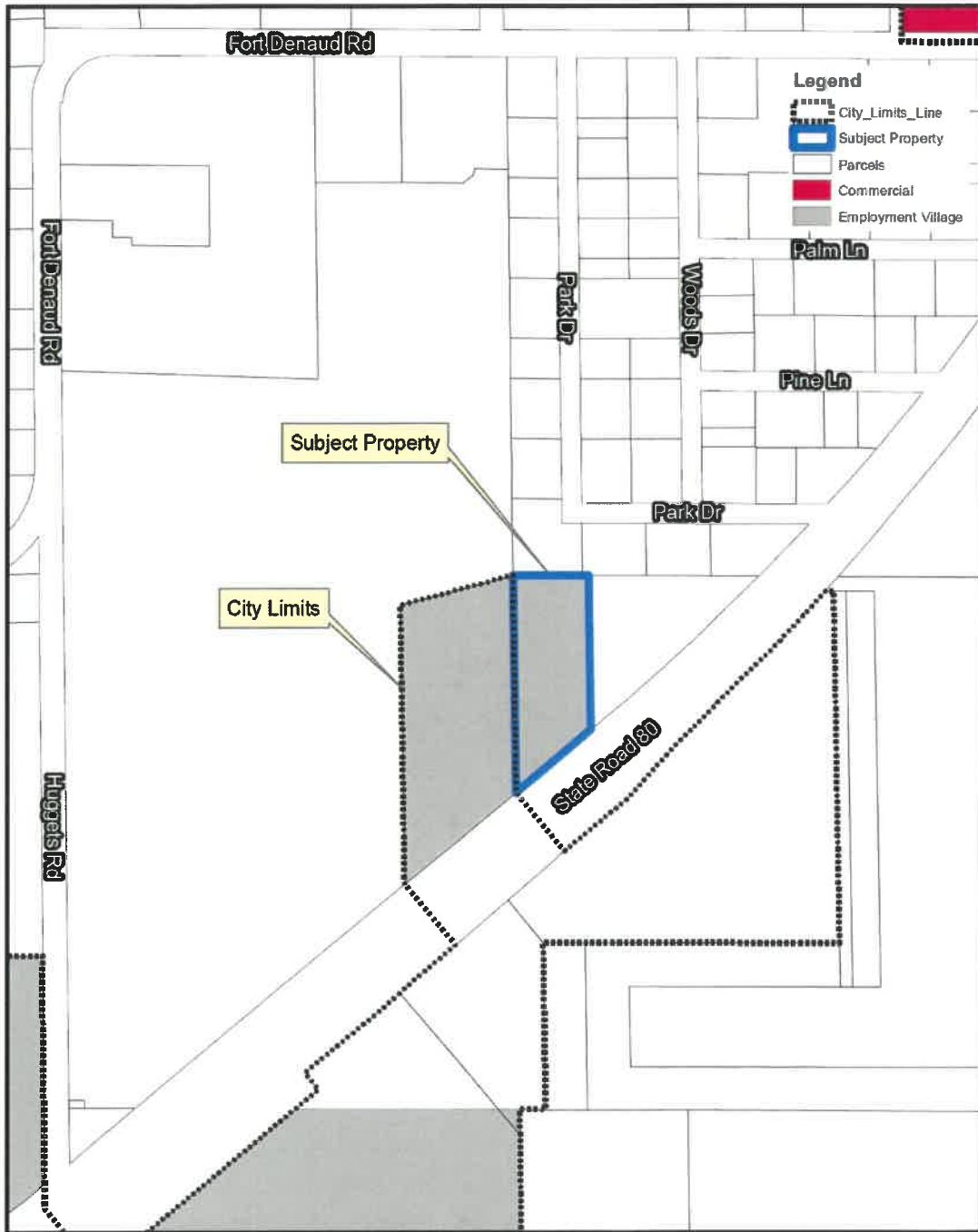
### EXHIBIT C CURRENT FUTURE LAND USE MAP



127  
128  
129  
130  
131

132  
133

### EXHIBIT D PROPOSED FUTURE LAND USE MAP



134  
135  
136